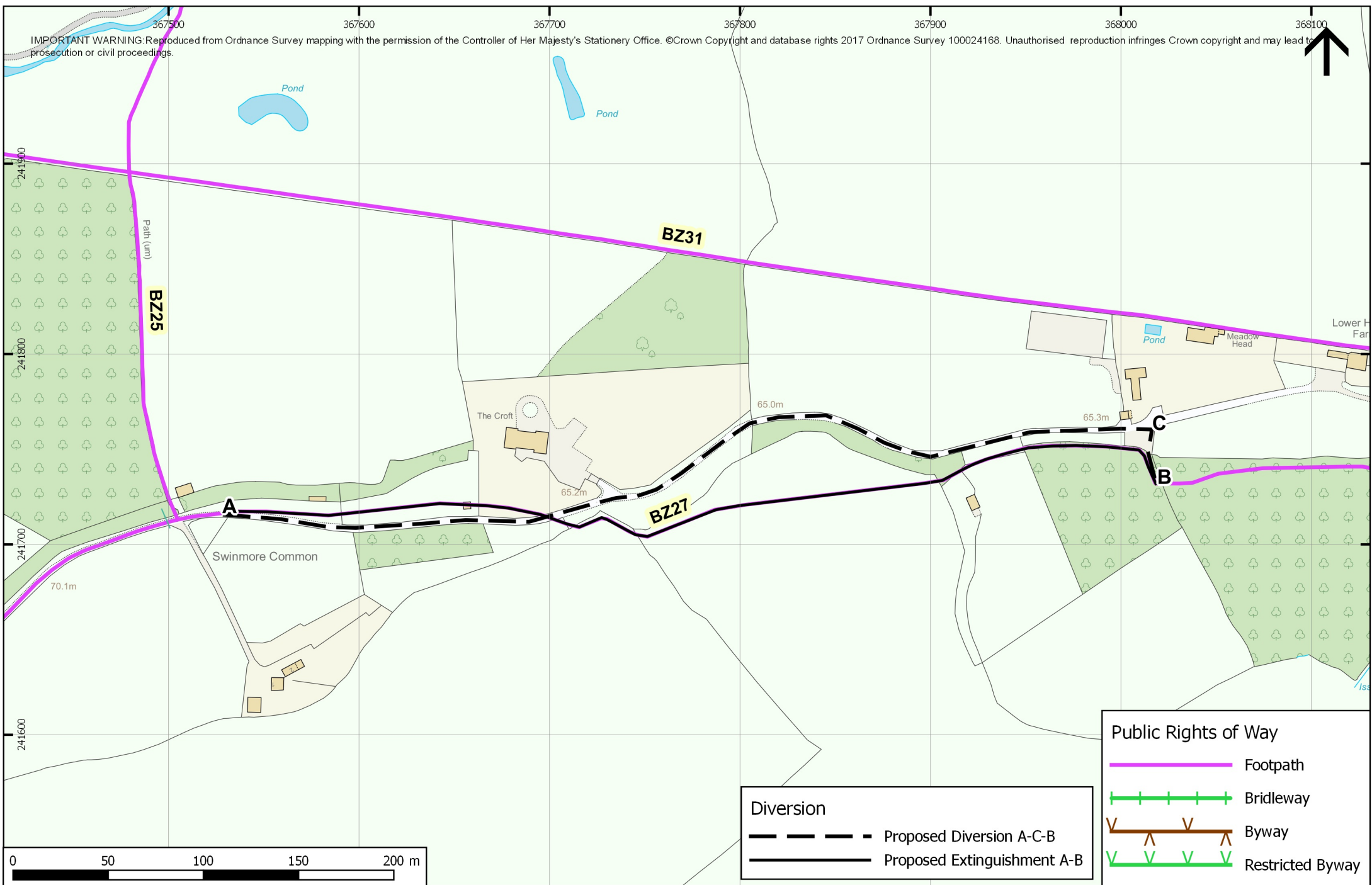








IMPORTANT WARNING: Reproduced from Ordnance Survey mapping with the permission of the Controller of Her Majesty's Stationery Office. © Crown Copyright and database rights 2017 Ordnance Survey 100024168. Unauthorised reproduction infringes Crown copyright and may lead to prosecution or civil proceedings.




Public Rights of Way

-  Footpath
-  Bridleway
-  Byway
-  Restricted Byway

Diversion

-  Proposed Diversion A-C-B
-  Proposed Extinguishment A-B



HIGHWAYS ACT 1980, SECTION 119
HEREFORDSHIRE COUNCIL FOOTPATH BZ27 (PART) IN THE PARISH OF BOSBURY PUBLIC PATH
DIVERSION ORDER 2021

SCALE: 1:2,500
 DATE: 18/02/2021
 PROJECT ID: D521

Balfour Beatty Living Places
 Unit 3 Thorn Business Park
 Rotherwas
 Hereford HR2 6JT

Balfour Beatty  Herefordshire Council
 Working for Herefordshire